

**RURAL MUNICIPALITY OF PLEASANTDALE NO. 398**

**BYLAW NO. 05-2024**


A Bylaw to amend Bylaw No. 05-2020 known as the Zoning Bylaw of the R.M. of Pleasantdale No. 398 under subsection 46(3) of *The Planning and Development Act, 2007*

The Council of the Rural Municipality of Pleasantdale No. 398 in the Province of Saskatchewan enacts Bylaw No. 05-2024 as follows:

1. The Zoning Bylaw Map 1 referred to in Section 11 is amended by rezoning from A – Agricultural District to LD – Lakeshore District all land shown within the bold dashed line as shown within “Schedule A”, which forms part of this bylaw.
2. That this bylaw shall come into force and take effect upon the date it is approved by the Minister of Government Relations.




  
Reeve

  
Administrator

Read a third time and adopted  
this 10 day of April, 2025



Certified True Copy of  
Bylaw No. 5-2024, April 10, 2025

  
Administrator

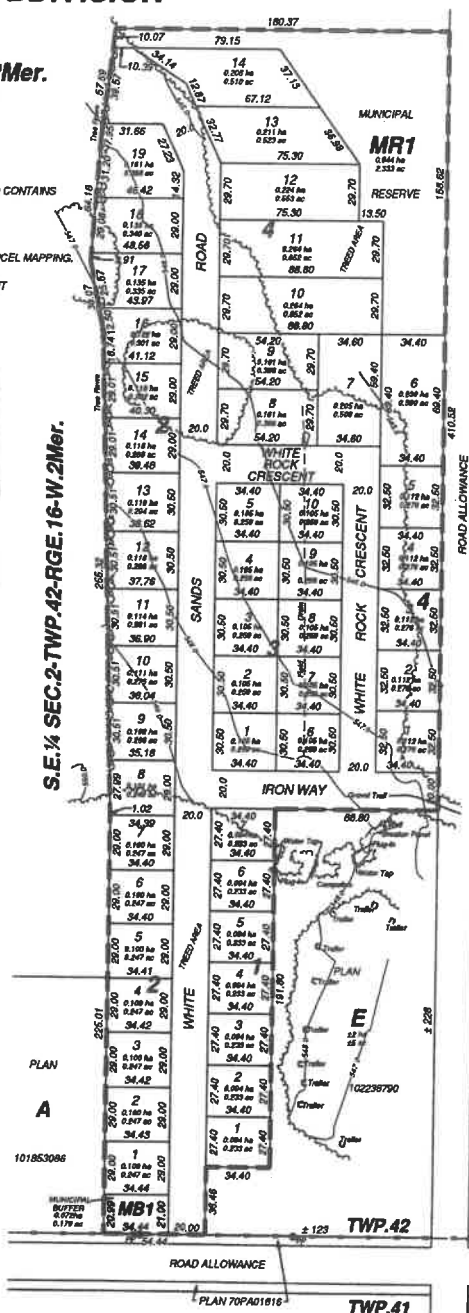
# PLAN OF PROPOSED SUBDIVISION

OF PART OF  
**PARCEL E - PLAN 102236790**  
**S.E.¼ SEC.2-TWP.42-RGE.16-W.2Mer.**  
**R.M. of PLEASANTDALE No. 398**

SCALE 1:2000

**NOTES**

PRELIMINARY SURVEY DONE ON JULY 5, 2024.  
 PORTION TO BE SURVEYED IS OUTLINED IN A HEAVY DASHED LINE, AND CONTAINS  
 8.44 Ha. (20.82 acres).  
 MEASUREMENTS ARE IN METRES AND DECIMALS THEREOF.  
 DISTANCES ARE APPROXIMATE AND MAY VARY BY ± 5 METRES.  
 STANDARD ROAD ALLOWANCE SHOWN ARE 20.117m IN WIDTH.  
 SOURCE PARCEL DIMENSIONS AND AREAS ARE DERIVED FROM ISC PARCEL MAPPING.  
 SOURCE PARCEL NUMBER IS 203290049.  
 ORTHOMETRIC ELEVATIONS SHOWN ARE DERIVED FROM PRECISE POINT  
 POSITIONING (PPP), VERTICAL DATUM USED: CGVD28 (MT 2.0)  
 TITLE TO THE DEDICATED LANDS SHOWN HEREON IS TO ISSUE TO  
 THE: R.M. of PLEASANTDALE  
 BOX 70  
 NAICAM, SK  
 S0K 2Z0



S.E.¼ SEC.2-TWP.42-RGE.16-W.2Mer.

PLAN A  
 101853086



*Murray G. Radoux*  
 Murray G. Radoux  
 Saskatchewan Land Surveyor

No.	REVISIONS	DATE	DR	CH
2	Revised Lots 8-14, Block 4, Added MR	January 20, 2025	mR	mR
1	Revised Lots 12-14, Block 4	July 23, 2024	mR	mR
0	Preliminary Plan	July 15, 2024	mR	mR

FILE: ME24439  
 DWG: ME24439PPS-REV2

